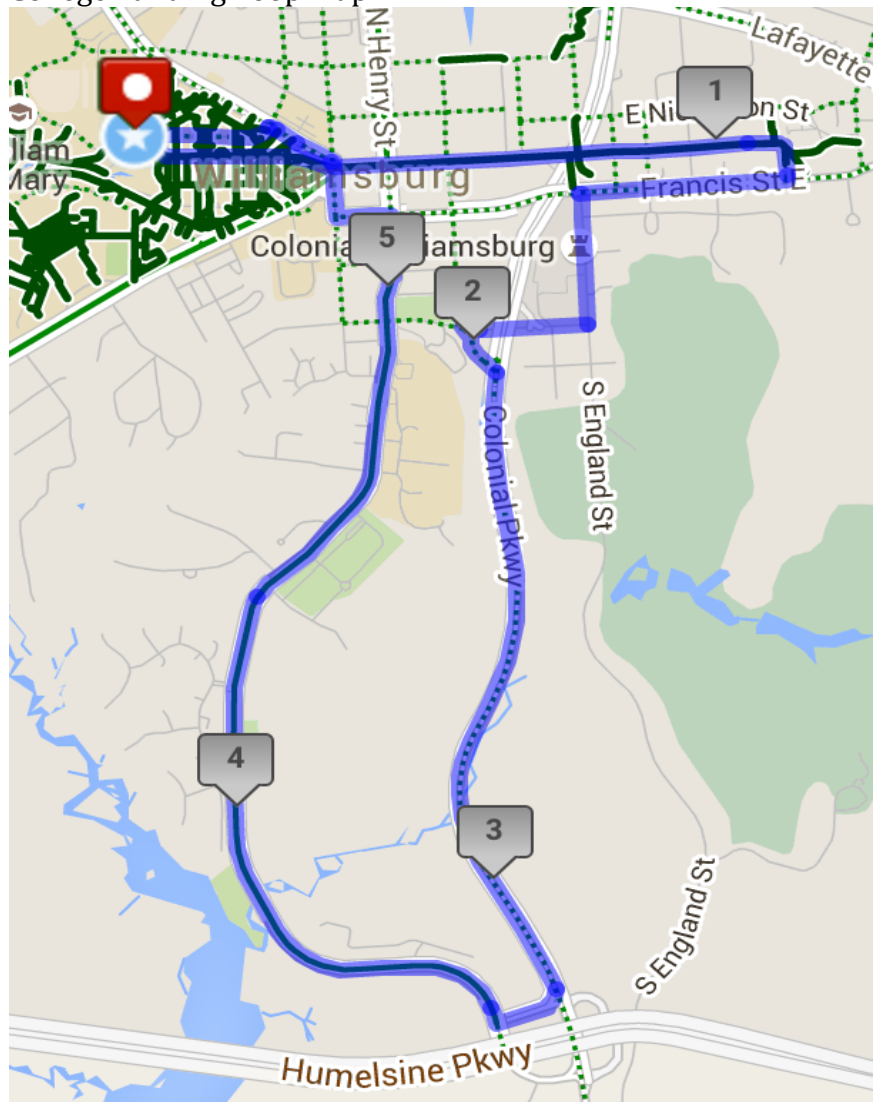


COLLEGE PARK LANDING LOOP – 5.66 miles

<http://www.mapmyride.com/routes/view/962254925>

0 mi	Head east on James Blair Dr
0.23 mi	Turn right onto Richmond Rd
0.35 mi	Turn left onto N Boundary St
0.37 mi	Turn left onto W Duke of Gloucester St
1.11 mi	Slight right onto Blair St
1.17 mi	Turn right onto Francis St E
1.52 mi	Turn right onto S England St
1.94 mi	Head west on Newport Ave
1.96 mi	Sharp left
2.06 mi	Head south on Colonial Pkwy
3.21 mi	Head south toward S Henry St
3.34 mi	Turn right onto S Henry St
5.14 mi	Turn left onto Francis St W
5.23 mi	Turn right onto S Boundary St
5.32 mi	Turn left at W Duke of Gloucester St
5.33 mi	Slight right
5.65 mi	Turn left onto James Blair Dr Destination will be on the right
5.66 mi	Destination

College Landing Loop Map



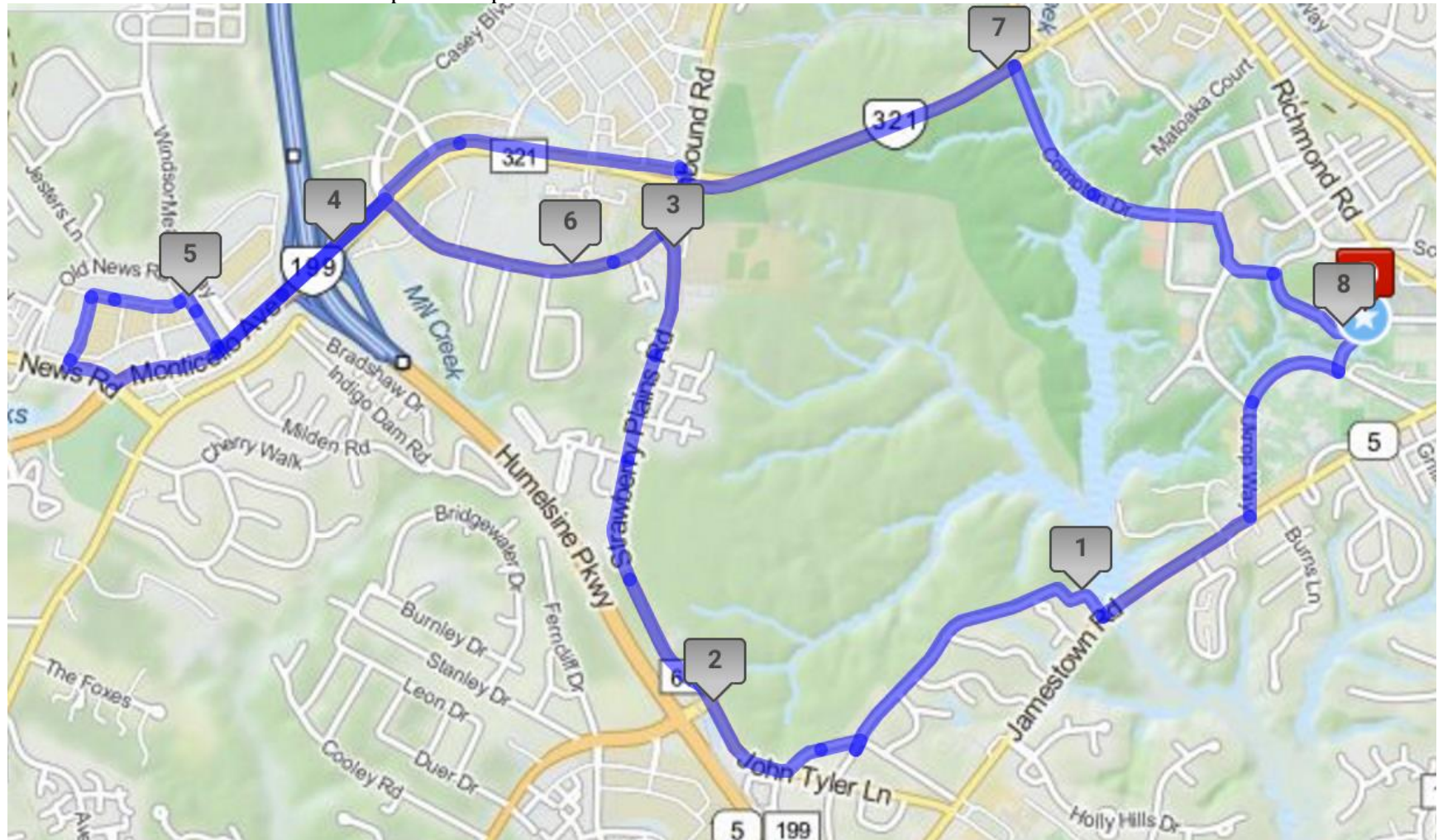
NEWTOWN AND MONTICELLO MARKETPLACE – 8 miles

<http://www.mapmyride.com/routes/view/733258655>

0 mi	Head southeast on James Blair Dr
0.01 mi	Turn right to stay on James Blair Dr
0.04 mi	Slight left at Gooch Dr
0.13 mi	Head northwest on Landrum Dr
0.35 mi	Continue onto Campus Dr/Ukrop Way Continue to follow Ukrop Way
0.57 mi	Head south on Ukrop Way toward Jamestown Rd
0.57 mi	Turn right onto Jamestown Rd
0.94 mi	Turn right onto Mill Neck Rd
1.62 mi	Turn left onto Berkeley Ln Destination will be on the left
1.71 mi	Head west on Berkeley Ln toward John Tyler Ln
1.79 mi	Turn right onto John Tyler Ln
2.02 mi	Continue onto Strawberry Plains Rd
3.05 mi	Turn right onto Ironbound Rd
3.18 mi	Turn left onto VA-321 W
3.19 mi	Turn right onto Ironbound Rd
3.2 mi	Head west toward Courthouse St
3.66 mi	Head west toward Settlers Market Blvd
3.84 mi	Turn left onto Casey Blvd
3.85 mi	Turn right onto VA-321 W/Monticello Ave Continue to follow Monticello Ave

4.14 mi	Head southwest on Monticello Ave toward Windsormeade Way
4.54 mi	Turn right onto State Rte 613
4.64 mi	Turn right
4.65 mi	Head northeast
4.78 mi	Head north
4.79 mi	Turn right
4.83 mi	Head east
4.97 mi	Head northeast toward Old News Rd
4.99 mi	Turn right onto Old News Rd =
5.02 mi	Head southeast on Old News Rd toward Monticello Ave
5.11 mi	Head south toward Monticello Ave
5.12 mi	Sharp left onto Monticello Ave
5.58 mi	Turn right onto State Rte 615
6.31 mi	Turn right onto Monticello Ave
7.03 mi	Turn right onto Compton Dr
7.04 mi	Head south on Compton Dr toward Matoaka Trails
7.35 mi	Head southeast on Compton Dr toward Brooks St
7.61 mi	Turn right onto Ukrop Way
7.69 mi	Slight left onto Yates Dr
7.8 mi	Turn right onto Gooch Dr
8.06 mi	Turn left onto James Blair Dr
8.06 mi	Destination

New Town and Monticello Marketplace Map



QUEEN'S LAKE LOOP – 12.5 miles

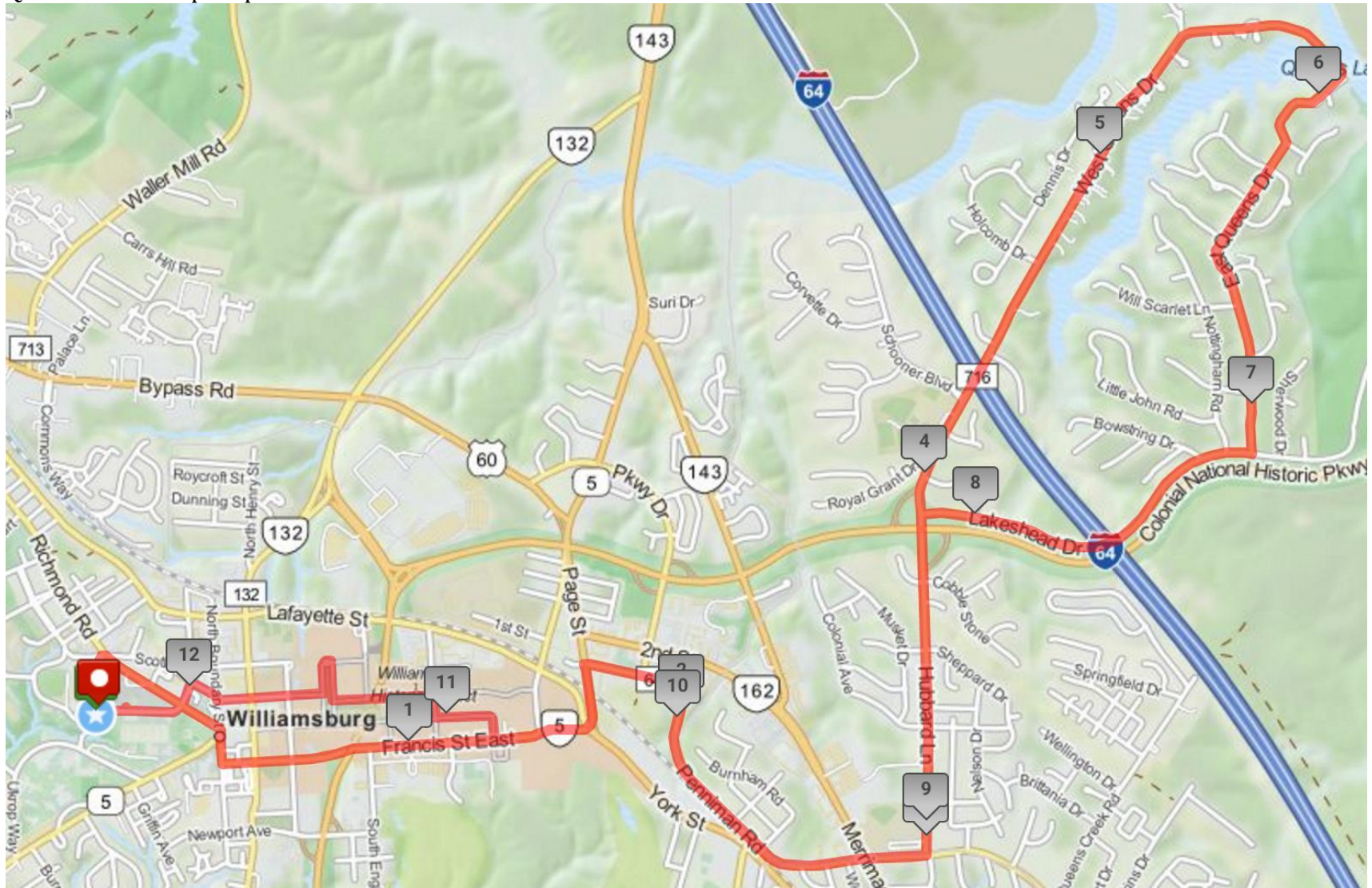
<http://www.mapmyride.com/routes/view/883947343>

0 mi	Head northeast on James Blair Dr
0.08 mi	Turn left
0.1 mi	Turn left onto James Blair Dr
0.26 mi	Turn right onto Richmond Rd
0.38 mi	Slight right onto N Boundary St
0.48 mi	Turn left onto Francis St W
0.49 mi	Head east on Francis St W toward S Henry St
1.36 mi	Continue onto York St
1.5 mi	Continue onto Page St
1.53 mi	Head north on Page St toward Capitol Ct
1.67 mi	Turn right onto Penniman Rd
1.69 mi	Head east on Penniman Rd toward Broadway Ave
2.65 mi	Head east on State Rte 641 toward Monument Dr
2.95 mi	Head north on Hubbard Ln toward Edale Ave
3.83 mi	Head north on Hubbard Ln/W Queens Dr toward Lakeshead Dr - Continue to follow W Queens Dr
3.95 mi	Head north on W Queens Dr toward National Ln
7.12 mi	Turn right onto Lakeshead Dr
8.14 mi	Turn left onto Hubbard Ln/W Queens Dr Continue to follow Hubbard Ln

8.73 mi	Head south on Hubbard Ln toward Edale Ave
9.06 mi	Head south on Hubbard Ln toward State Rte 641
9.08 mi	Turn right onto State Rte 641
10.36 mi	Turn left onto Page St
10.54 mi	Continue onto York St
10.67 mi	Continue onto Francis St E
10.71 mi	Head west on Francis St E toward Blair St
10.8 mi	Turn right onto Blair St
10.86 mi	Head north on Blair St toward E Duke of Gloucester St
10.86 mi	Continue onto E Duke of Gloucester St
11.02 mi	Head north on N Botetourt St toward E Nicholson St
11.08 mi	Turn left onto E Nicholson St
11.11 mi	Head west on E Nicholson St toward Colonial St
11.36 mi	Head north on Palace Green St toward Scotland St
11.46 mi	Turn right onto Scotland St
11.48 mi	Turn right onto Palace Green St/Scotland St
11.58 mi	Turn right onto Prince George St
11.87 mi	Turn right onto N Boundary St
11.88 mi	Turn left onto Prince George St
11.96 mi	Turn left onto Armistead Ave
12.03 mi	Turn right onto Richmond Rd
12.3 mi	Continue straight onto Stadium Dr

12.31 mi [Head south on Stadium Dr toward James Blair Dr](#)

Queens Lake Loop Map



COLONIAL PARKWAY/JAMESTOWN LOOP – 16 miles

<http://www.mapmyride.com/routes/view/851695667>

0 mi	Head southwest on James Blair Dr toward Gooch Dr
0.01 mi	Slight left at Gooch Dr
0.1 mi	Turn right onto Landrum Dr
0.32 mi	Continue onto Campus Dr/Ukrop Way
0.55 mi	Turn right onto Jamestown Rd
0.91 mi	Turn right onto Mill Neck Rd
1.56 mi	Turn right onto Berkeley Ln
1.72 mi	Turn right onto John Tyler Ln
1.95 mi	Turn left onto John Tyler Hwy
2.1 mi	Head west on VA-5 W toward Ferncliff Dr
3.21 mi	Turn right at New Castle Dr
3.21 mi	Turn left onto VA-5 W
3.54 mi	Turn left at Venture Ln
3.54 mi	Turn right onto VA-5 W
3.63 mi	Head southwest on VA-5 W
3.64 mi	Turn left
3.79 mi	Turn left toward Ironbound Rd

3.88 mi	Turn left onto Ironbound Rd
3.97 mi	Turn left onto Village Park Dr Restricted usage road
4 mi	Turn left onto Village Park Dr W
4.07 mi	Head southwest on Village Park Dr W Restricted usage road
4.14 mi	Turn right onto Village Park Dr Restricted usage road
4.18 mi	Turn right onto Ironbound Rd
4.26 mi	Turn left
4.29 mi	Head southwest toward Powhatan Creek Trail
4.52 mi	Head south on Powhatan Creek Trail
6.58 mi	Slight left onto Virginia Capital Trail
6.58 mi	Head south on Virginia Capital Trail
6.91 mi	Turn right toward VA-614 E
6.92 mi	Turn right onto VA-614 E
7.13 mi	Head southeast on VA-614 W
7.34 mi	Turn left toward Virginia Capital Trail
7.35 mi	Turn right onto Virginia Capital Trail
7.79 mi	Head south on Virginia Capital Trail toward VA-31 S
7.8 mi	Turn right onto VA-31 S/Jamestown Rd
7.94 mi	Head southwest on Jamestown Rd toward Colonial National Historic Pkwy
7.96 mi	Turn left onto Colonial National Historic Pkwy
11.36 mi	Turn left onto a trail that leads to a road.
11.52 mi	Continue onto Treasure Island Rd

12.78 mi	Continue straight onto Lake Powell Rd
14.23 mi	Turn right onto Jamestown Rd
15.88 mi	Turn left onto Landrum Dr
15.9 mi	Head northwest on Landrum Dr
16.07 mi	Head north toward Gooch Dr/James Blair Dr
16.16 mi	Slight right onto James Blair Dr
16.18 mi	Destination

Colonial Parkway/Jamestown Loop Map



CHICKAHOMINY RIVERFRONT PARK OUT AND BACK – 24 Miles

<http://www.mapmyride.com/routes/view/733245165>

0.01 mi	Turn right to stay on James Blair Dr
0.04 mi	Slight left at Gooch Dr
0.13 mi	Head south toward Landrum Dr
0.13 mi	Turn right onto Landrum Dr
0.35 mi	Continue onto Campus Dr/Ukrop Way
0.57 mi	Turn right on Jamestown Rd toward Rolfe Rd
0.94 mi	Turn right onto Mill Neck Rd
1.68 mi	Turn right onto John Tyler Ln
2.01 mi	Turn left onto John Tyler Hwy
2.32 mi	Head southwest on VA-5 W toward Carolina Blvd
3.6 mi	Turn left at Venture Ln right before the McDonald's into a parkinglot
3.68 mi	Direct/offroad route segment behind the stores in the parking lot
3.87 mi	Cross the street into the middle school
4.18 mi	Head south on Powhatan Creek Trail toward Powhatan Creek Trail
5.28 mi	Turn right to stay on Powhatan Creek Trail
6.15 mi	Turn right on a connector trail to the Capital Trail
7.32 mi	Turn left onto the capital trail
11.78 mi	You've reached Chickahominy Riverfront Park
11.95 mi	Turn around

12.71 mi	Go back down the Capital Trail
16.59 mi	Turn right toward Greenspring Trail
17.76 mi	Turn left onto Powhatan Creek Trail
18.63 mi	Turn left to stay on Powhatan Creek Trail
19.72 mi	Cross the road to get to the parkinglot
20.04 mi	Direct/offroad route segment
20.12 mi	Direct/offroad route segment
20.22 mi	Turn Right on VA-5
22.03 mi	Turn right onto John Tyler Ln
22.26 mi	Head east on John Tyler Ln toward Mill Neck Rd
22.35 mi	Turn left onto Mill Neck Rd
22.84 mi	Head east on Mill Neck Rd toward Canterbury Ln
23.1 mi	Turn left onto Jamestown Rd
23.46 mi	Head north on Ukrop Way
23.64 mi	Head north on Campus Dr/Ukrop Way
23.69 mi	Continue onto Landrum Dr
23.91 mi	Turn left
23.91 mi	Head north toward Gooch Dr/James Blair Dr
24 mi	Slight right onto James Blair Dr
24.03 mi	Turn left to stay on James Blair Dr
24.04 mi	Destination

Chickahominy Map

